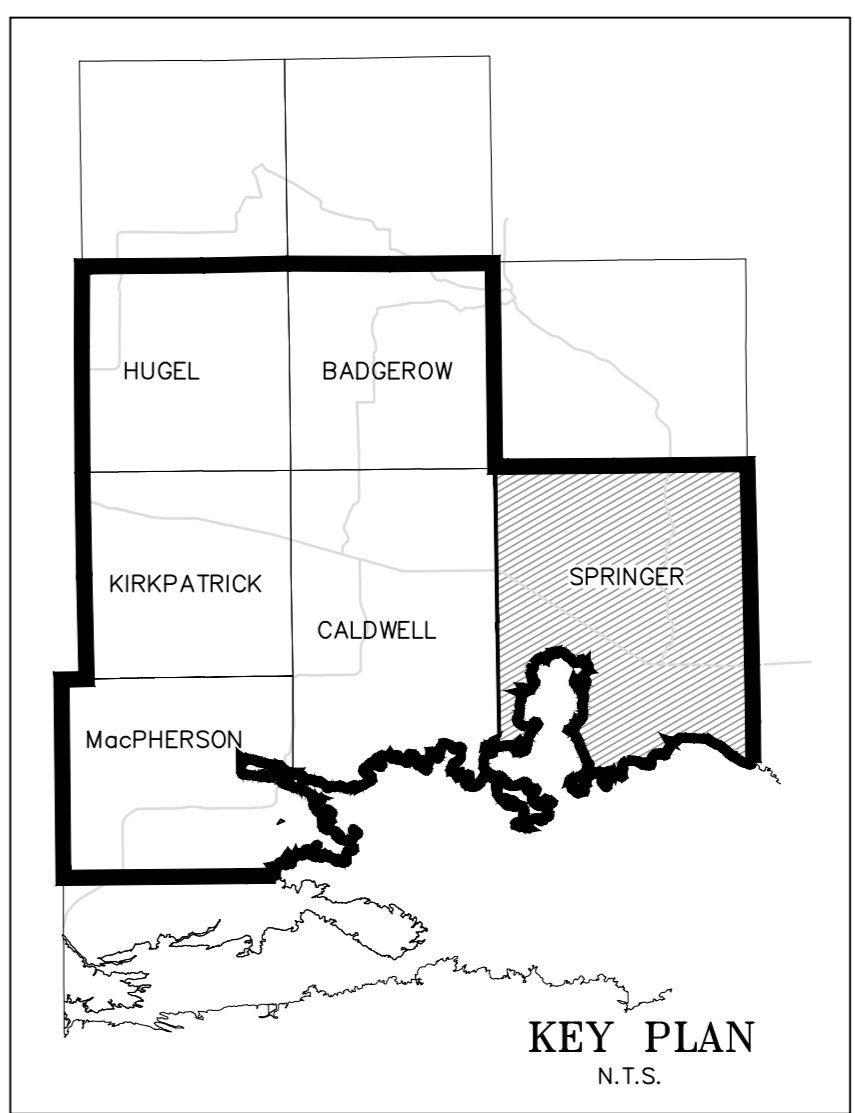


DRAINAGE MAP
 FOR
 MUNICIPALITY OF
 WEST NIPISSING

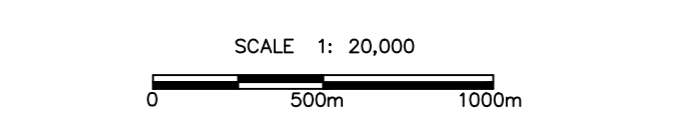
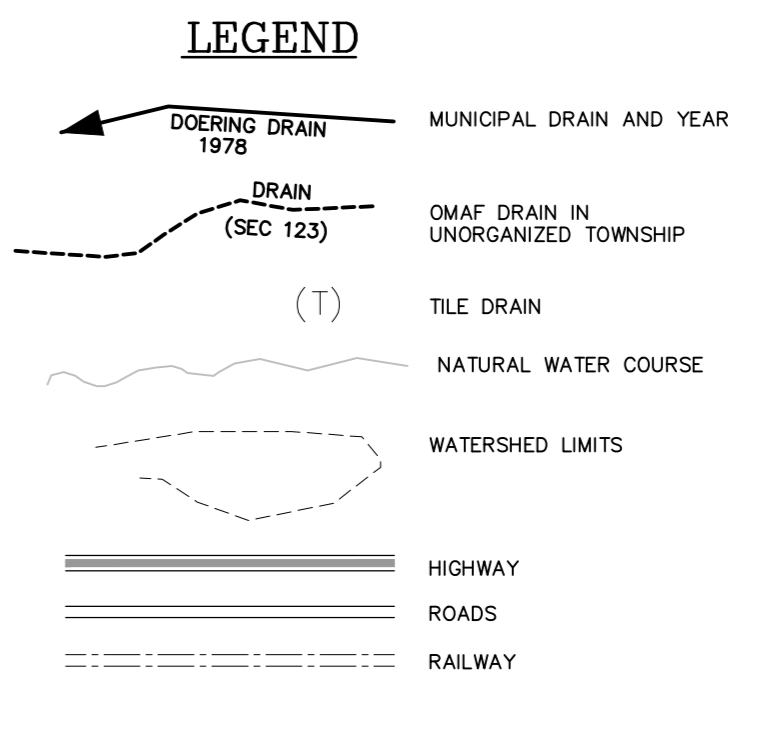
 FORMER TOWNSHIP
 OF SPRINGER



NOTE:
 BASE MAPPING SUPPLIED THROUGH AGREEMENTS WITH THE MINISTRY OF NATURAL RESOURCES AND MUNICIPALITY OF WEST NIPISSING.

CAUTION:
 THIS MAP IS A COMPILED PLAN, PREPARED FOR CONVENIENCE ONLY. FOR ACCURATE REFERENCE, RECOURSE SHOULD BE MADE TO CURRENT BY-LAWS.

NO.	DATE	DESCRIPTION	BY
1	FEB. 2003	FIRST PRINT	RAM
2	JUNE 2004	SECOND PRINT	RAM
3	MAY 2005	UPDATE	RAM
4	AUG 2007	UPDATE	RAM
5	FEB 2013	UPDATE	RAM



K. SMART ASSOCIATES LIMITED
 CONSULTING ENGINEERS AND PLANNERS
 KITCHENER ENGLEHART SUDBURY