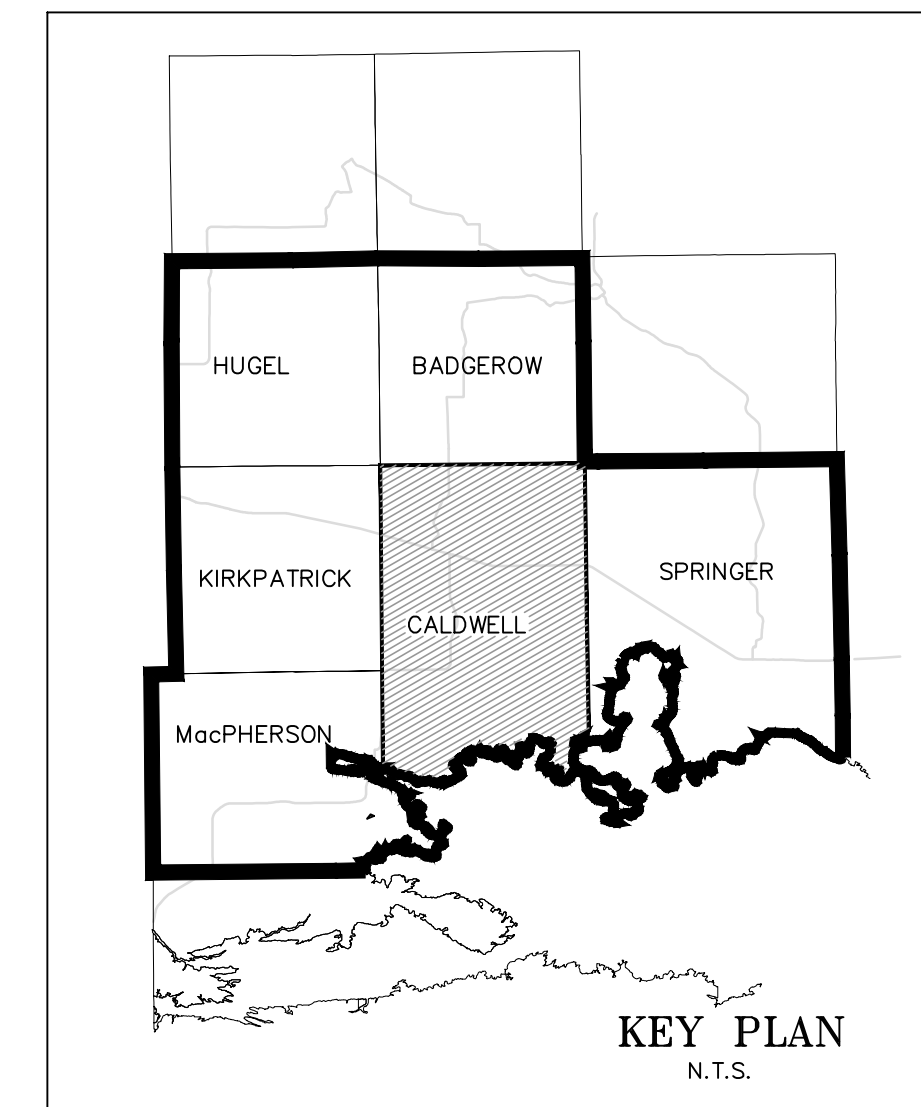


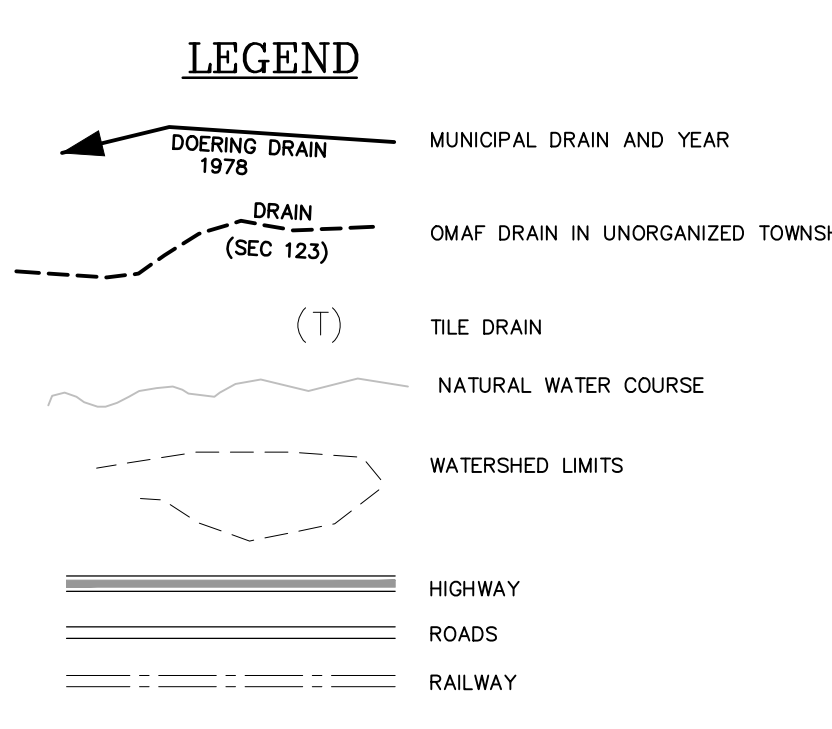
DRAINAGE MAP  
FOR  
MUNICIPALITY OF  
WEST NIPISSING  
  
FORMER TOWNSHIP OF  
CALDWELL



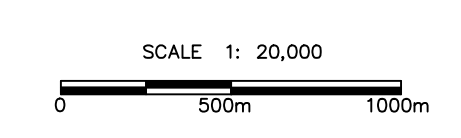
NOTE:  
BASE MAPPING SUPPLIED THROUGH  
AGREEMENTS WITH THE MINISTRY OF  
NATURAL RESOURCES AND MUNICIPALITY  
OF WEST NIPISSING

CAUTION:  
THIS MAP IS A COMPILED PLAN,  
PREPARED FOR CONVENIENCE ONLY.  
FOR ACCURATE REFERENCE, RECOURSE  
SHOULD BE HAD TO CURRENT  
BY-LAWS.

NO.	DATE	DESCRIPTION	BY
1	FEB. 2003	FIRST PRINT	RAM
2	JUNE 2004	SECOND PRINT	RAM
3	MAY 2005	UPDATE	RAM
4	AUG 2007	UPDATE	RAM
5	FEB 2013	UPDATE	RAM



NOTE:  
SECTION 123 OF THE DRAINAGE ACT REFERS TO DRAINAGE  
WORKS THAT WERE INITIATED IN UNORGANIZED TOWNSHIPS



**K. SMART ASSOCIATES LIMITED**  
CONSULTING ENGINEERS AND PLANNERS  
KITCHENER ENGLEHART SUDBURY